

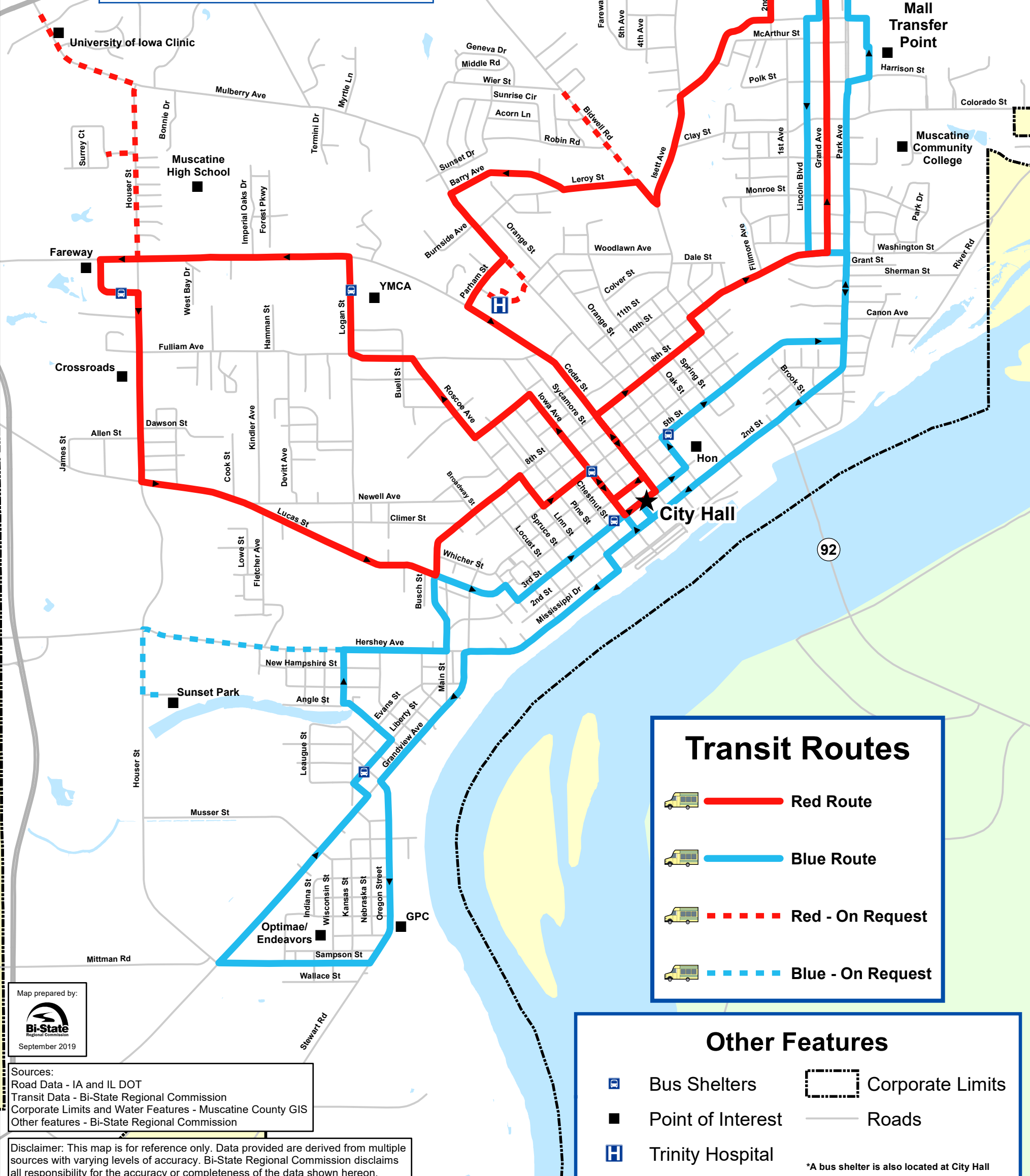

# MuscaBus











**Saturday Routes  
Begin at 8:30 AM  
263-8152  
Relay Iowa 711**

**Red Route  
Saturday  
8:30 AM - 4:10 PM**






**Blue Route  
Saturday  
8:30 AM - 4:15 PM**



### Transit Routes

-   Red Route
-   Blue Route
-   Red - On Request
-   Blue - On Request

### Other Features

-  Bus Shelters
-  Point of Interest
-  Trinity Hospital
-  Corporate Limits
-  Roads

\*A bus shelter is also located at City Hall

Map prepared by:  
  
September 2019

Sources:  
Road Data - IA and IL DOT  
Transit Data - Bi-State Regional Commission  
Corporate Limits and Water Features - Muscatine County GIS  
Other features - Bi-State Regional Commission

Disclaimer: This map is for reference only. Data provided are derived from multiple sources with varying levels of accuracy. Bi-State Regional Commission disclaims all responsibility for the accuracy or completeness of the data shown hereon.